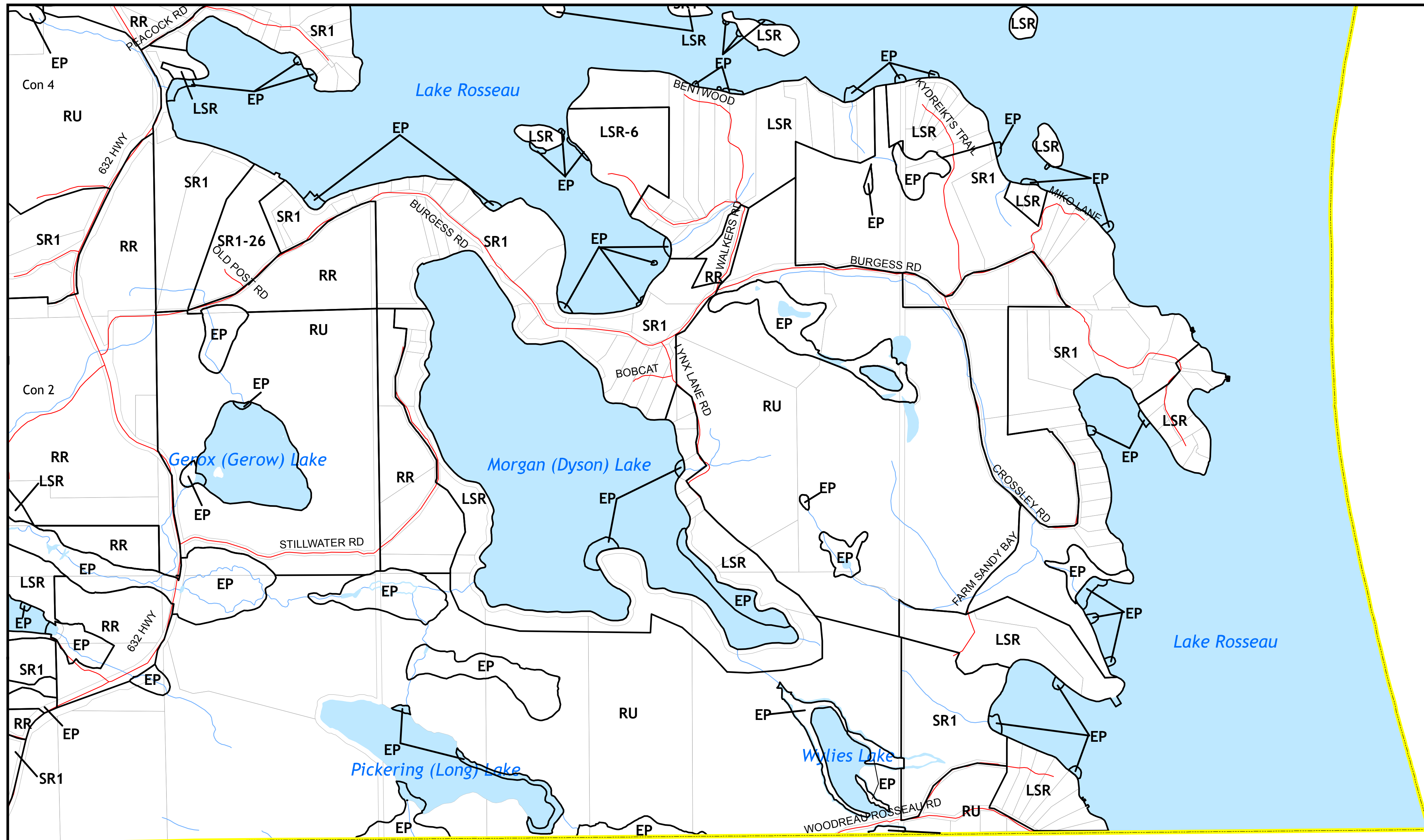


Lot 13

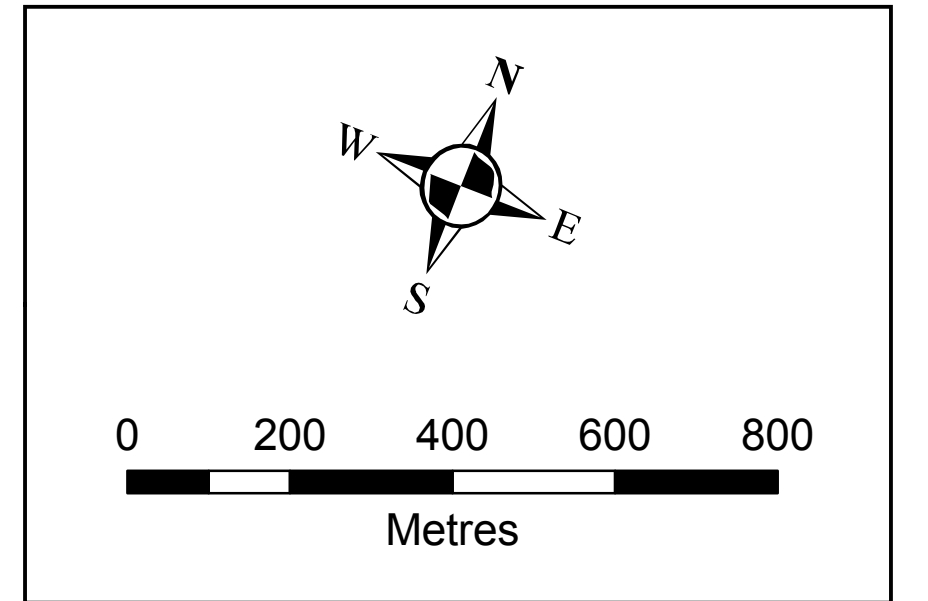
Lot 5

Township of Seguin Zoning Map #30



Legend

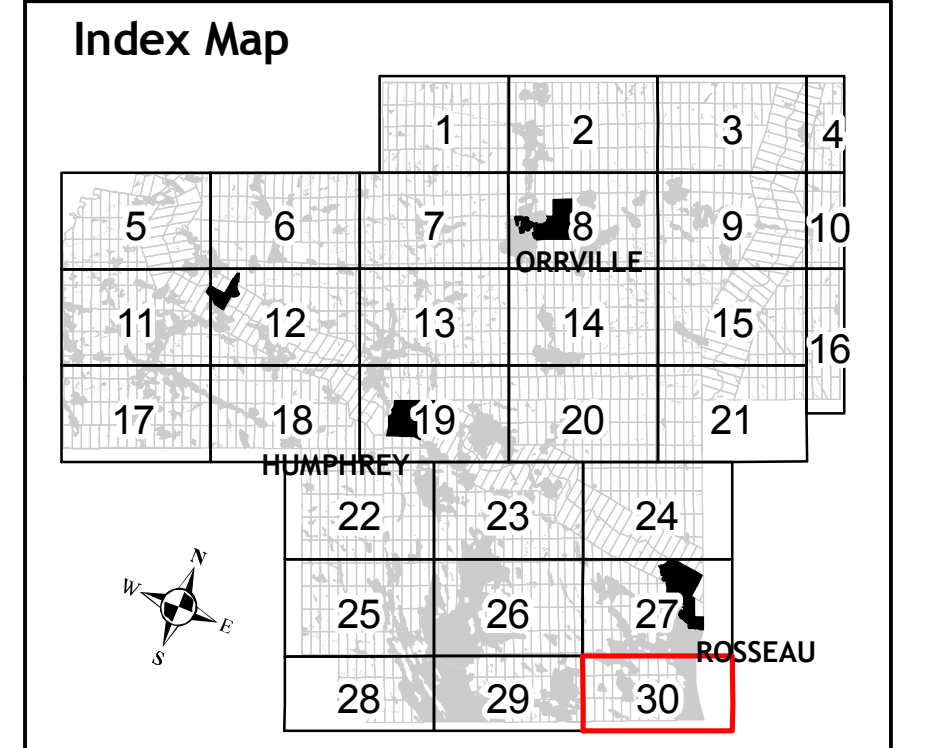
- Settlement Area
- Zone Boundary
- Lot Boundary
- Municipal Boundary
- Former Municipal Boundary
- Road
- Railway
- River
- Lake



This is ZONE MAP #30 of Schedule 'A' to By-law No. 2006-125 passed the 18th day of September, 2006 and approved by the OMB on October 22, 2007.

Consolidation Notes

This Map has been updated to include all amendments to the By-law passed by Council and/or approved by the OMB from September 18, 2006 to October 22, 2007. Please contact the Planning Department for the most recent amendments to the By-law.



MUSKOKA LAKES

MUSKOKA LAKES

