





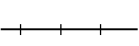


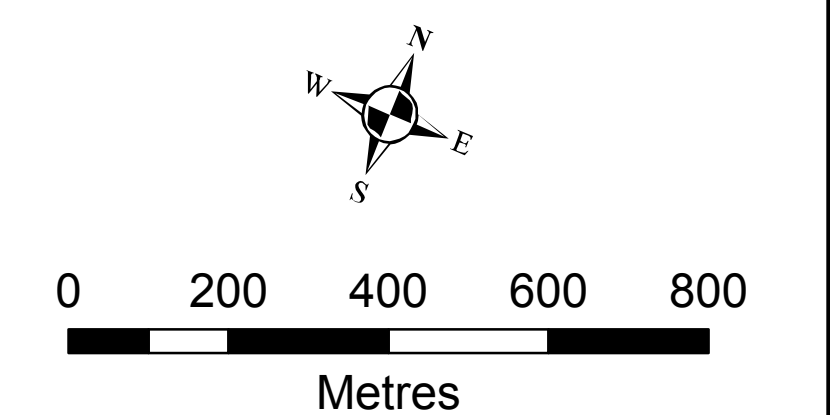


Township of Seguin Zoning Map #1

MCKELLAR

Legend

-  Settlement Area
-  Zone Boundary
-  Lot Boundary
-  Municipal Boundary
-  Former Municipal Boundary
-  Road
-  Railway
-  River
-  Lake



0 200 400 600 800
Metres

This is ZONE MAP #1 of Schedule 'A' to By-law No. 2006-125 passed the 18th day of September, 2006 and approved by the OMB on October 22, 2007.

Consolidation Notes
This Map has been updated to include all amendments to the By-law passed by Council and/or approved by the OMB from September 18, 2006 to October 22, 2007. Please contact the Planning Department for the most recent amendments to the By-law.

Index Map

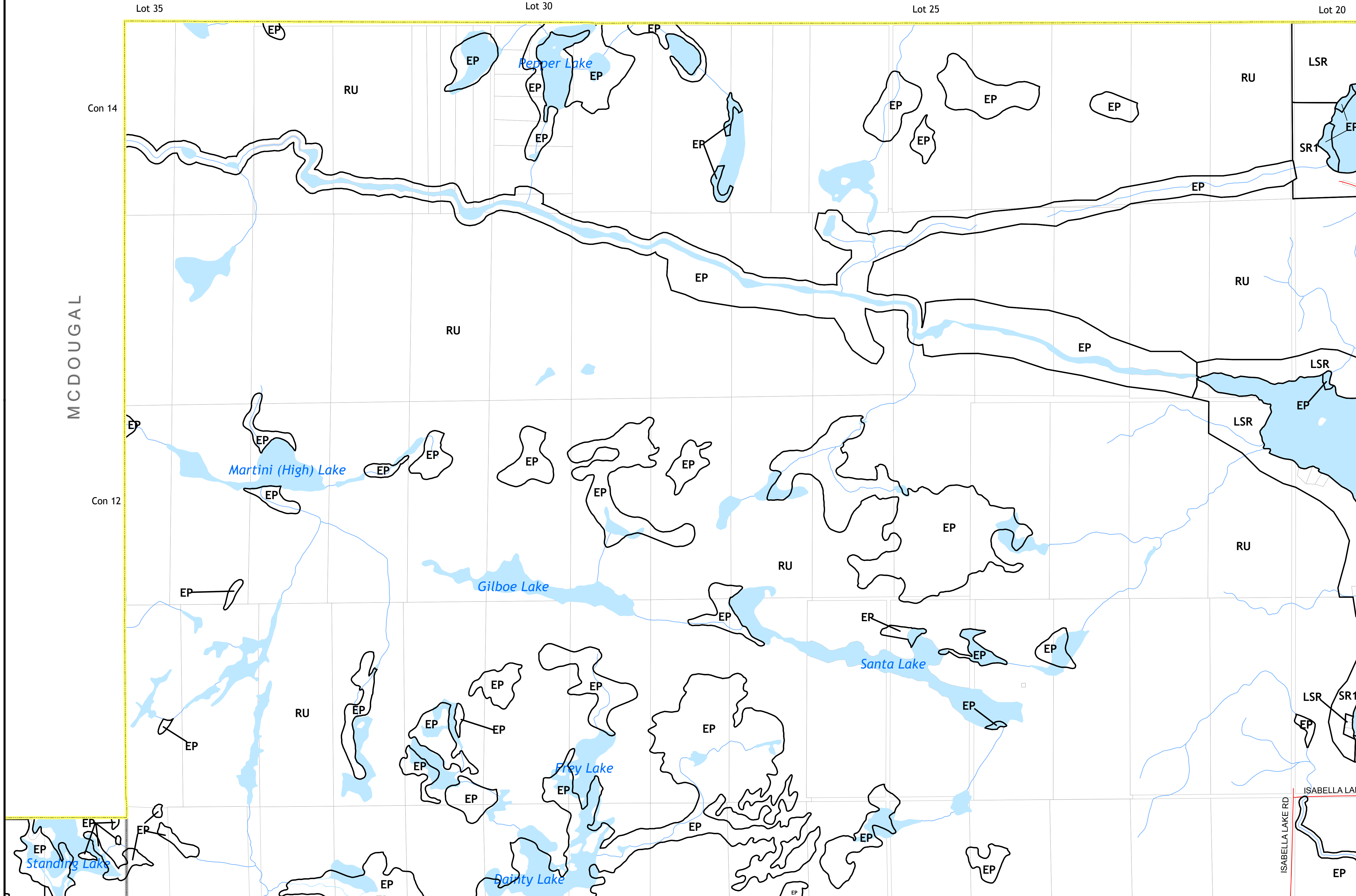
		1	2	3	4
5	6	7	8 ORRVILLE	9	10
11	12	13	14	15	16
17	18	19 HUMPHREY	20	21	
	22	23	24		
	25	26	27 ROSSEAU		
	28	29	30		



Seguin Township
The Natural Place To Be



MERIDIAN
PLANNING CONSULTANTS INC.



MCDUGAL

Con 10